

**AREAS WITH LOWEST FAMILY INCOME
2000 CENSUS - ITHACA**

Prepared by the Ithaca Tompkins County Transportation Council
New York State Plane Central 1983 American Datum







TIP 2011-2015

**PROJECTS IN
ITHACA**

- #4 Coddington Rd: Phase 1 - Reconst [375453]
- #5 Hanshaw Rd: Cayuga Hgts Line to Sapsucker Woods Rd - Reconst [375325]
- #6 Gateway Trail: Buttermilk to Hudson St - Constr [375452]
- #7 Prospect St: S Aurora St to Turner Pl / E Clinton St to 6 Mile Cr - Renconst [375457]
- #8 Floral Ave: Multi Use Facility - Constr [375463]
- #9 Green St / Seneca St: Int Bulb-outs - Constr [375462]
- #10 Rt.13: Rt.13A to Rt.327 - Reconst [375755]
- #16 Rt.13: Ped Crossings @ Third St & Dey St - Constr [395035]
- #17 Traffic Signal Upgrade Phase 2 - City of Ithaca [375464]



NOTE: "pink" block groups denote 10th percentile of family income

-  PAVEMENT PROJECTS
-  TRAILS
-  PEDESTRIAN SAFETY
-  BRIDGE PROJECT
-  TRAFFIC SIGNAL IMPROV
-  MULTI-USE FACILITY

